The Odisha Gazette

EXTRAORDINARY

PUBLISHED BY AUTHORITY

No. 780 CUTTACK, WEDNESDAY, APRIL 3, 2024/CHAITRA 14, 1946

FOREST, ENVIRONMENT & CLIMATE CHANGE DEPARTMENT

NOTIFICATION

The 14th March 2024

S.R.O. No. 195/2024—Whereas, Forest Block Sirdarmunda Reserve Forest under Section 20-A of the Indian Forest Act 1927, has been notified by Government of Odisha, Revenue Department Notification No. 11044/C.F., dated the 9th June 1967 indicating an area of 162 Ac. in Gopalpur Forest Range of Sundargarh Forest Division as per Annexure-I;

And whereas, the Government of Odisha in the Forest & Environment Department have notified a “Standard Operating Procedure (SOP) for geo-referencing of Forest Block boundary through DGPS Survey” in the *Odisha Gazette* vide Notification No. 22572400112016-10F(Cons) 77/2016/14097/F&E, dated the 4th July 2017, for preparation of such geo-referenced forest maps in pursuance of the directives of Hon’ble Supreme Court in their order dated the 6th July 2011 [in IA Nos. 1868, 2091, 2225-2227, 2380, 2568 and 2937 in Writ Petition (C) No. 202 of 1995 - Lafarge matter];

And whereas, the Government of Odisha have appointed all Tahasildars in their respective Tahasil jurisdiction in the respective Districts as Forest Settlement Officer (FSO) vide Notification No. 7767–10F(TR)38/2020-F&E, dated the 21st May 2020;

And whereas, the Forest Revenue Joint Verification Committee has jointly verified and confirmed the boundary pillar positions as per report in Annexure-II;

And whereas, the Forest Settlement Officer has certified ‘No Change’ in the boundary extent of Sirdarmunda RF post 25th October 1980. The DGPS survey boundary co-ordinates have been verified by ORSAC and certified by the Forest Settlement Officer. The computed area (UTM Zone 44N projection and WGS 84 datum) of the Sirdarmunda RF is 64.888 ha or 160.34 Ac. The change in area is due to method of Survey and Area Computation.

Therefore, it has been decided to supplement the existing notification of the Sirdarmunda RF with the above-mentioned FSO certified DGPS surveyed Forest Block map as per Annexure-III, and the statement of geo-co-ordinates of the Forest Block boundary pillar positions as per Annexure-IV, which shall be treated as the precise boundary description of the Sirdarmunda RF and shall form an integral part of the original notification in place of any other form of boundary description notified earlier.

There shall be no change to the admitted rights in the original notification.

[No. 4792—FE-DIV-MISC-0011/2016-10F-(Cons)-34/2020-FE&CC.]

By order of the Governor
SATYABRATA SAHU
Additional Chief Secretary to Government

Annexure-I

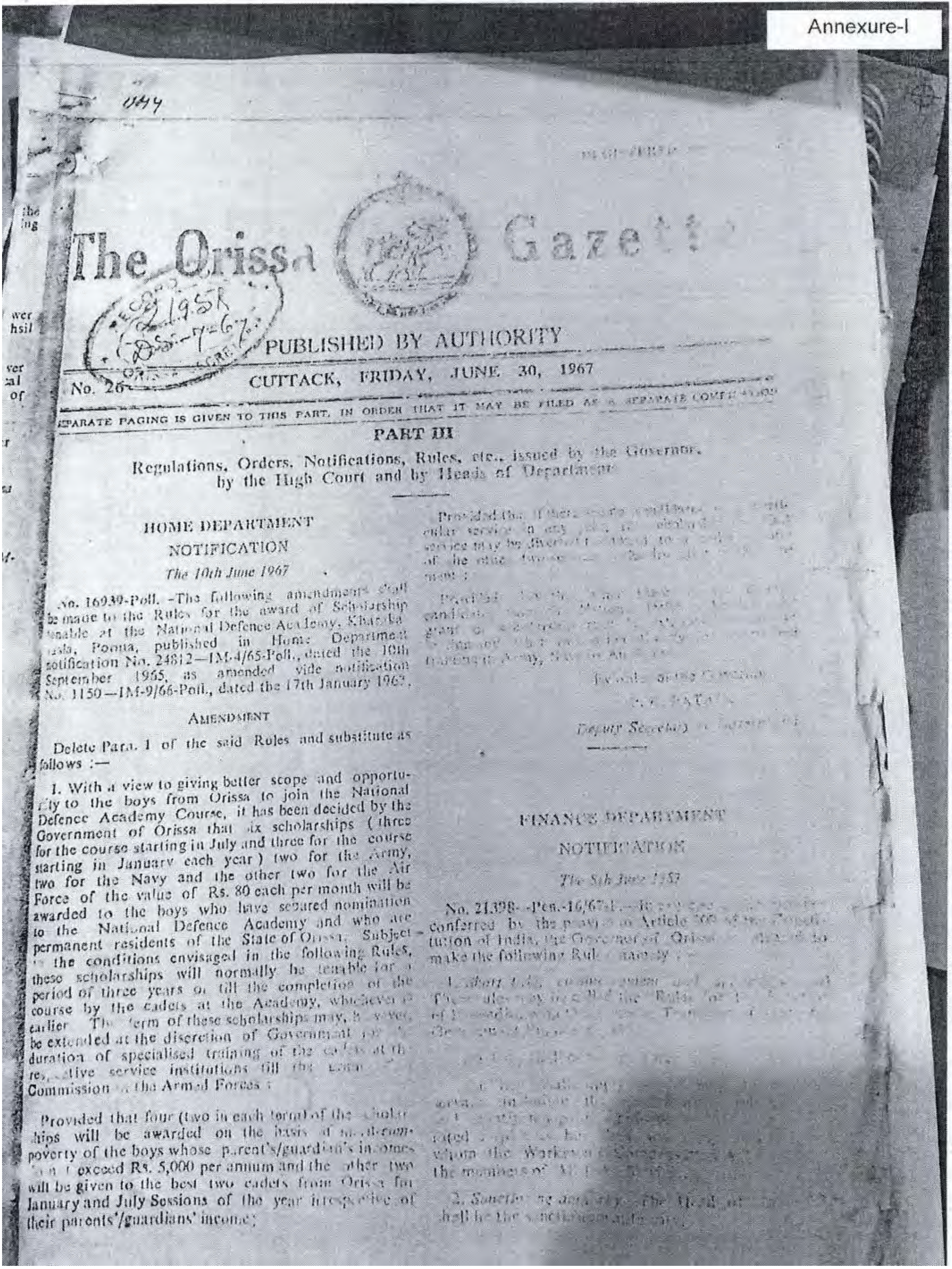

044

REGISTERED

The Orissa Gazette

PUBLISHED BY AUTHORITY

No. 26 CUTTACK, FRIDAY, JUNE 30, 1967

SEPARATE PAGING IS GIVEN TO THIS PART, IN ORDER THAT IT MAY BE FILED AS A SEPARATE COMPILATION

PART III

Regulations, Orders, Notifications, Rules, etc., issued by the Governor, by the High Court and by Heads of Department

HOME DEPARTMENT

NOTIFICATION

The 10th June 1967

No. 16939-Poll.—The following amendments shall be made to the Rules for the award of Scholarship tenable at the National Defence Academy, Kharakvasla, Poona, published in Home Department notification No. 24812—IM-4/65-Poll., dated the 10th September 1965, as amended vide notification No. 1150—IM-9/66-Poll., dated the 17th January 1967.

AMENDMENT

Delete Para. 1 of the said Rules and substitute as follows :—

1. With a view to giving better scope and opportunity to the boys from Orissa to join the National Defence Academy Course, it has been decided by the Government of Orissa that six scholarships (three for the course starting in July and three for the course starting in January each year) two for the Army, two for the Navy and the other two for the Air Force of the value of Rs. 80 each per month will be awarded to the boys who have secured nomination to the National Defence Academy and who are permanent residents of the State of Orissa. Subject to the conditions envisaged in the following Rules, these scholarships will normally be tenable for a period of three years or till the completion of the course by the cadets at the Academy, whichever is earlier. The term of these scholarships may, however, be extended at the discretion of Government for the duration of specialised training of the cadets at the respective service institutions till the grant of Commission in the Armed Forces :

Provided that four (two in each term) of the scholarships will be awarded on the basis of merit-cum-poverty of the boys whose parent's/guardian's incomes do not exceed Rs. 5,000 per annum and the other two will be given to the best two cadets from Orissa for January and July Sessions of the year irrespective of their parents'/guardians' income;

Provided that if there [illegible] candidates [illegible] service in any [illegible] service may be diverted [illegible] of the other [illegible] ment;

Provided [illegible] candidates [illegible] grant [illegible] Army, Navy or Air Force.

By order of the Governor

[illegible] PATRA

Deputy Secretary to Government

FINANCE DEPARTMENT

NOTIFICATION

The 5th June 1967

No. 21398--Pen.-16/67-I.—[illegible] conferred by the proviso to Article 309 of the Constitution of India, the Governor of Orissa [illegible] to make the following Rules, namely :—

1. *Short title,* [illegible] These rules may be called the "Rules for [illegible]

[illegible]

[illegible] whom the Workmen's [illegible] the meaning of [illegible]

2. *Sanctioning authority*.—The Head of [illegible] shall be the sanctioning authority.

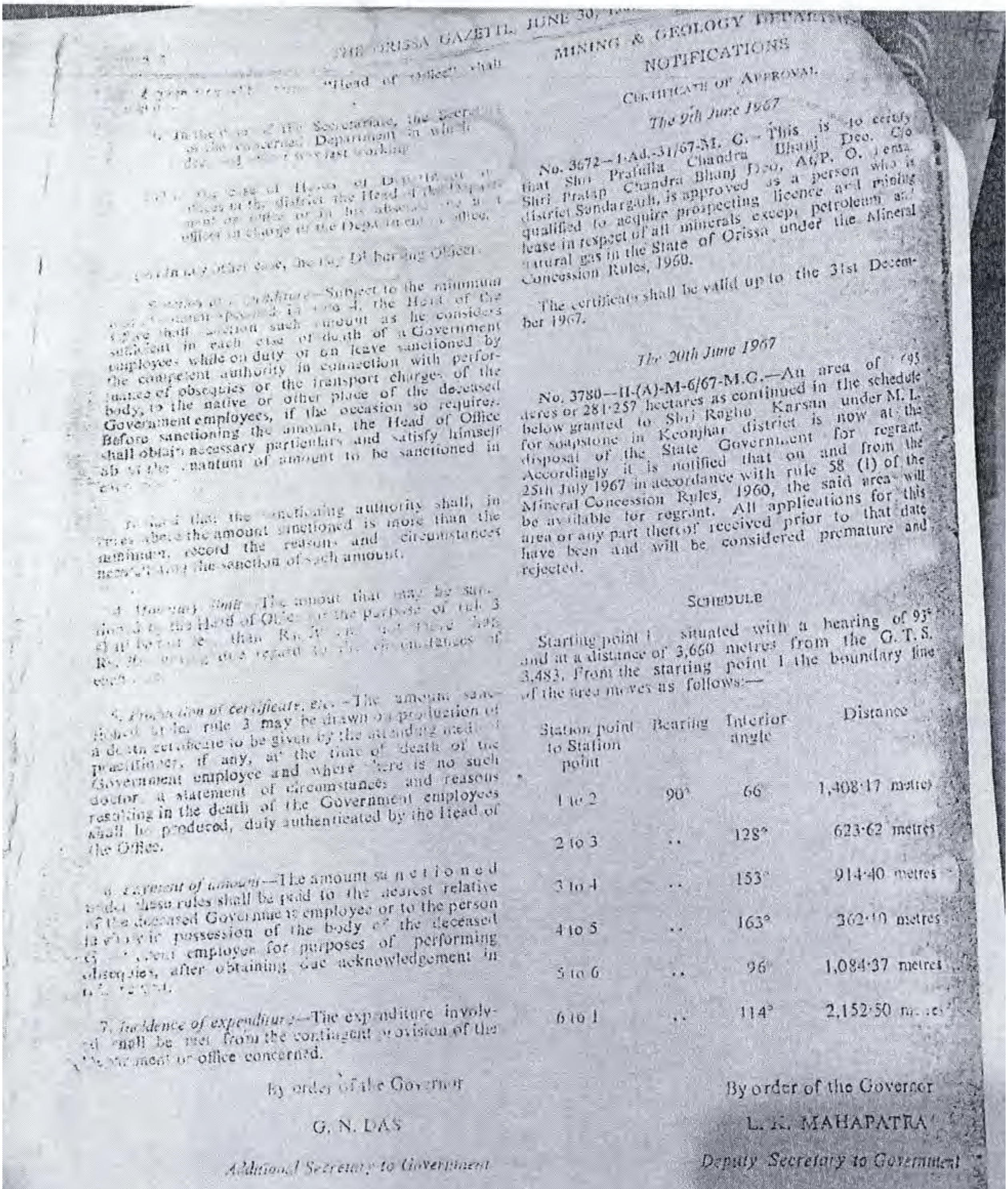

[illegible] "Head of Office" shall [illegible]

(i) In the case of the Secretariat, the Secretary of the concerned Department in which deceased [illegible] was last working.

(ii) In the case of Heads of Departments or offices in the district the Head of the Department or office or in his absence the officer in charge of the Department or office.

(iii) In any other case, the Drawing and Disbursing Officer.

3. *Sanction of expenditure*—Subject to the minimum [illegible] specified in rule 4, the Head of the Office shall sanction such amount as he considers sufficient in each case of death of a Government employees while on duty or on leave sanctioned by the competent authority in connection with performance of obsequies or the transport charges of the deceased body, to the native or other place of the deceased Government employees, if the occasion so requires. Before sanctioning the amount, the Head of Office shall obtain necessary particulars and satisfy himself about the quantum of amount to be sanctioned in each case.

Provided that the sanctioning authority shall, in cases where the amount sanctioned is more than the minimum, record the reasons and circumstances necessitating the sanction of such amount.

4. *Maximum limit*—The amount that may be sanctioned by the Head of Office for the purpose of rule 3 shall be not less than Rs. [illegible] and not more than Rs. [illegible] having due regard to the circumstances of each case.

5. *Production of certificate, etc.*—The amount sanctioned under rule 3 may be drawn on production of a death certificate to be given by the attending medical practitioner, if any, at the time of death of the Government employee and where there is no such doctor, a statement of circumstances and reasons resulting in the death of the Government employees shall be produced, duly authenticated by the Head of the Office.

6. *Payment of amount*—The amount sanctioned under these rules shall be paid to the nearest relative of the deceased Government employee or to the person in whose possession of the body of the deceased Government employee for purposes of performing obsequies, after obtaining due acknowledgement in this regard.

7. *Incidence of expenditure*—The expenditure involved shall be met from the contingent provision of the Department or office concerned.

By order of the Governor

G. N. DAS

Additional Secretary to Government

MINING & GEOLOGY DEPARTMENT

NOTIFICATIONS

CERTIFICATE OF APPROVAL

The 9th June 1967

No. 3672—I-Ad.-31/67-M. G.—This is to certify that Shri Prafulla Chandra Bhanj Deo, C/o Shri Pratap Chandra Bhanj Deo, At/P. O. Jensa, district Sundargarh, is approved as a person who is qualified to acquire prospecting licence and mining lease in respect of all minerals except petroleum and natural gas in the State of Orissa under the Mineral Concession Rules, 1960.

The certificate shall be valid up to the 31st December 1967.

The 20th June 1967

No. 3780—II-(A)-M-6/67-M.G.—An area of 695 acres or 281·257 hectares as continued in the schedule below granted to Shri Raghu Karsan under M. L. for soapstone in Keonjhar district is now at the disposal of the State Government for regrant. Accordingly it is notified that on and from the 25th July 1967 in accordance with rule 58 (1) of the Mineral Concession Rules, 1960, the said area will be available for regrant. All applications for this area or any part thereof received prior to that date have been and will be considered premature and rejected.

SCHEDULE

Starting point 1 is situated with a bearing of 93° and at a distance of 3,660 metres from the G. T. S. 3,483. From the starting point 1 the boundary line of the area moves as follows:—

Station point to Station point	Bearing	Interior angle	Distance
1 to 2	90°	66°	1,408·17 metres
2 to 3	..	128°	623·62 metres
3 to 4	..	153°	914·40 metres
4 to 5	..	163°	362·40 metres
5 to 6	..	96°	1,084·37 metres
6 to 1	..	114°	2,152·50 metres

By order of the Governor

L. K. MAHAPATRA

Deputy Secretary to Government

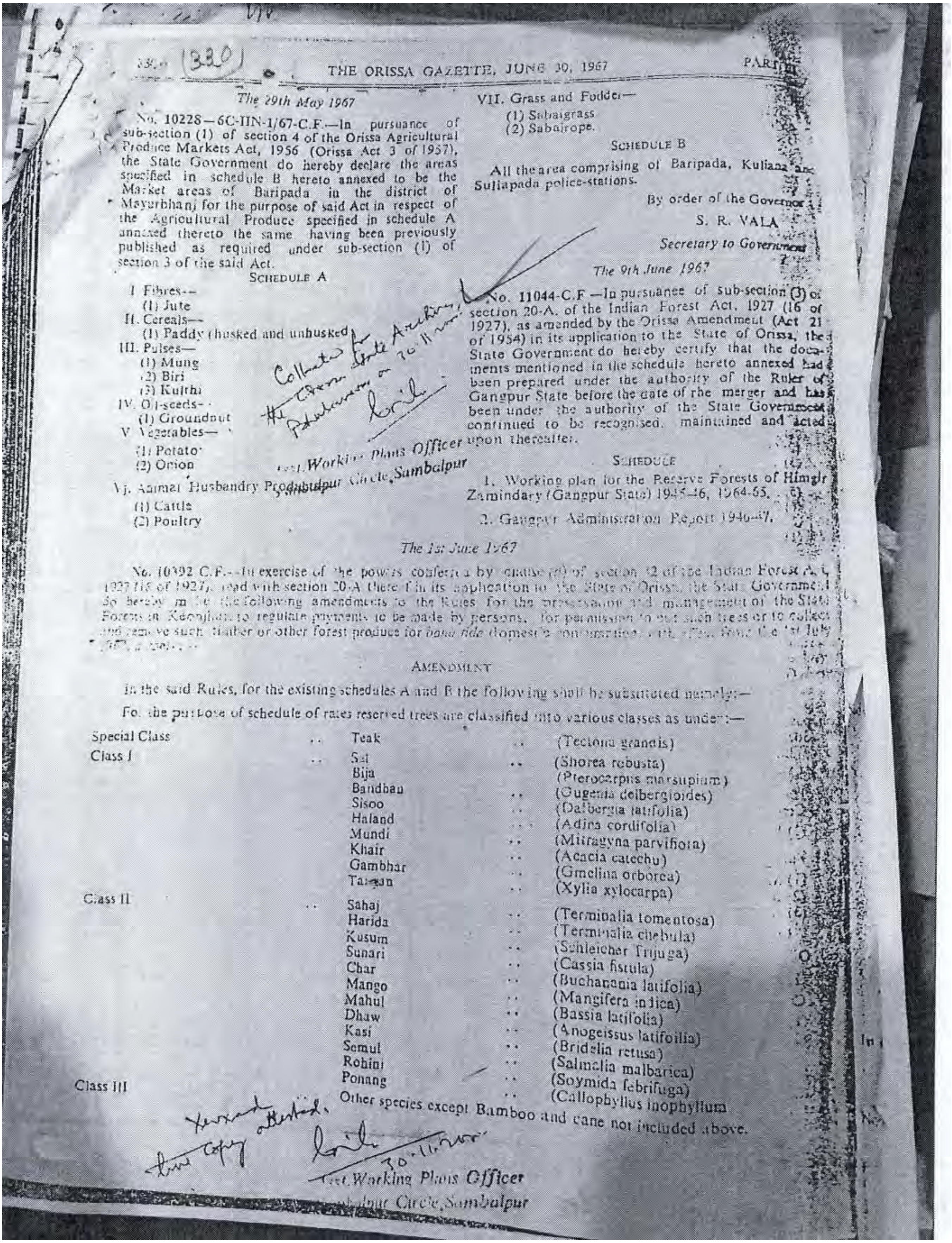

The 29th May 1967

No. 10228—6C-IIN-1/67-C.F.—In pursuance of sub-section (1) of section 4 of the Orissa Agricultural Produce Markets Act, 1956 (Orissa Act 3 of 1957), the State Government do hereby declare the areas specified in schedule B hereto annexed to be the Market areas of Baripada in the district of Mayurbhanj for the purpose of said Act in respect of the Agricultural Produce specified in schedule A annexed thereto the same having been previously published as required under sub-section (1) of section 3 of the said Act.

SCHEDULE A

I. Fibres—
  (1) Jute
II. Cereals—
  (1) Paddy (husked and unhusked)
III. Pulses—
  (1) Mung
  (2) Biri
  (3) Kulthi
IV. Oil-seeds—
  (1) Groundnut
V. Vegetables—
  (1) Potato
  (2) Onion
VI. Animal Husbandry Products—
  (1) Cattle
  (2) Poultry
VII. Grass and Fodder—
  (1) Sabaigrass
  (2) Sabairope.

SCHEDULE B

All the area comprising of Baripada, Kuliana and Suliapada police-stations.

By order of the Governor
S. R. VALA
Secretary to Government

The 9th June 1967

No. 11044-C.F.—In pursuance of sub-section (3) of section 20-A. of the Indian Forest Act, 1927 (16 of 1927), as amended by the Orissa Amendment (Act 21 of 1954) in its application to the State of Orissa, the State Government do hereby certify that the documents mentioned in the schedule hereto annexed had been prepared under the authority of the Ruler of Gangpur State before the date of the merger and has been under the authority of the State Government continued to be recognised, maintained and acted upon thereafter.

SCHEDULE

1. Working plan for the Reserve Forests of Himgir Zamindary (Gangpur State) 1945-46, 1964-65.

2. Gangpur Administration Report 1946-47.

Collected from the [illegible] State Archives, Bhubaneswar on 30.11.20

Asst. Working Plans Officer
Sambalpur Circle, Sambalpur

The 1st June 1967

No. 10392 C.F.—In exercise of the powers conferred by clause (d) of section 32 of the Indian Forest Act, 1927 (16 of 1927), read with section 20-A thereof in its application to the State of Orissa, the State Government do hereby make the following amendments to the Rules for the preservation and management of the State Forests in Keonjhar to regulate payments to be made by persons, for permission to cut such trees or to collect and remove such timber or other forest produce for *bona fide* domestic consumption with effect from the 1st July 1967, namely:—

AMENDMENT

In the said Rules, for the existing schedules A and B the following shall be substituted namely:—

For the purpose of schedule of rates reserved trees are classified into various classes as under:—

Special Class	Teak	(Tectona grandis)
Class I	Sal	(Shorea robusta)
	Bija	(Pterocarpus marsupium)
	Bandhan	(Ougenia dalbergioides)
	Sisoo	(Dalbergia latifolia)
	Haland	(Adina cordifolia)
	Mundi	(Mitragyna parviflora)
	Khair	(Acacia catechu)
	Gambhar	(Gmelina arborea)
	Tangan	(Xylia xylocarpa)
Class II	Sahaj	(Terminalia tomentosa)
	Harida	(Terminalia chebula)
	Kusum	(Schleichera Trijuga)
	Sunari	(Cassia fistula)
	Char	(Buchanania latifolia)
	Mango	(Mangifera indica)
	Mahul	(Bassia latifolia)
	Dhaw	(Anogeissus latifolia)
	Kasi	(Bridelia retusa)
	Semul	(Salmalia malbarica)
	Rohini	(Soymida febrifuga)
	Ponang	(Callophyllus inophyllum
Class III	Other species except Bamboo and cane not included above.	

Xeroxed true copy attested.
30.11.2020

Asst. Working Plans Officer
Sambalpur Circle, Sambalpur

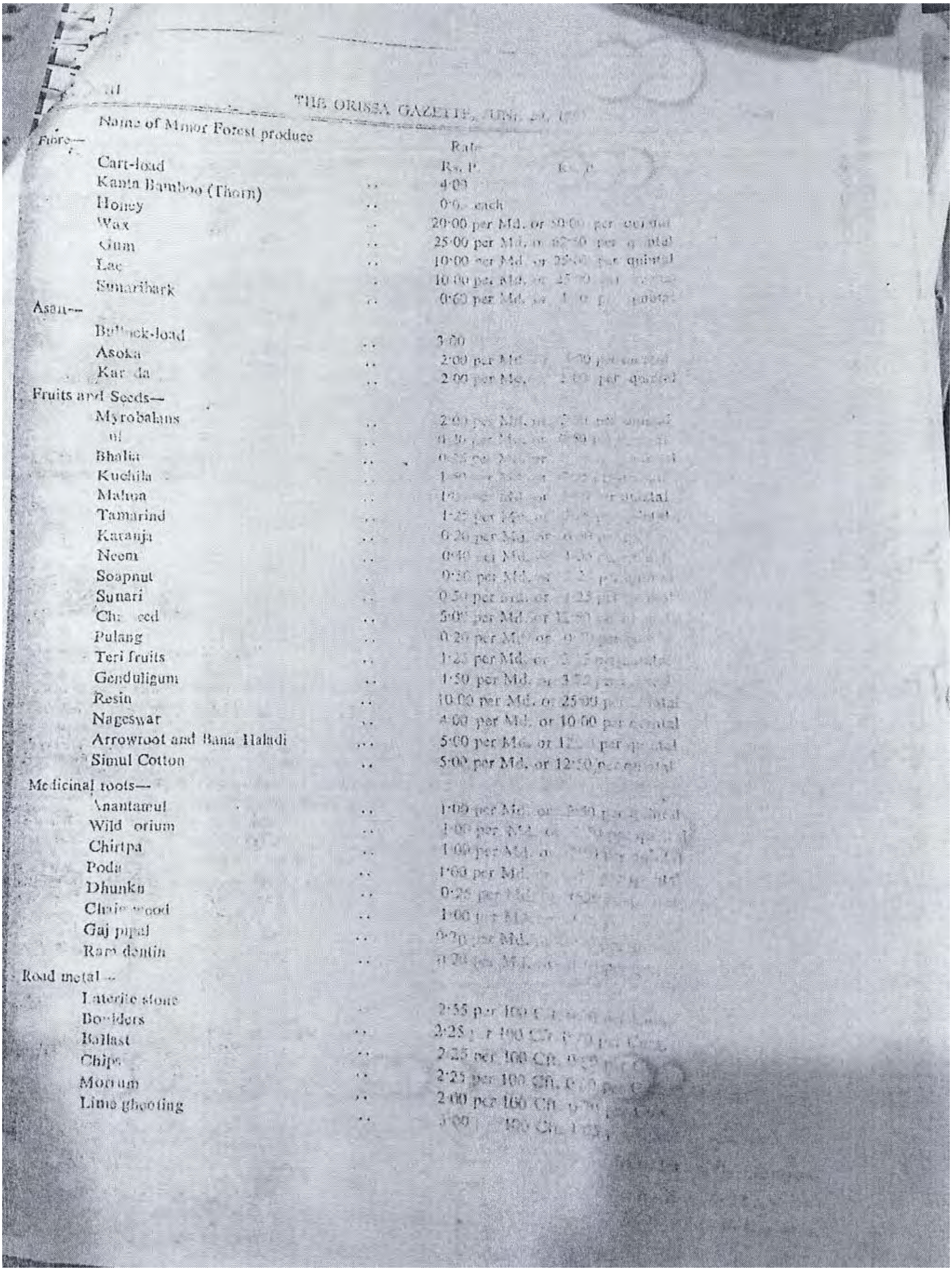

Name of Minor Forest produce		Rate
		Rs. P. Rs. P.
Fibre—		
Cart-load		4·00
Kanta Bamboo (Thorn)	..	0·0[illegible] each
Honey	..	20·00 per Md. or 50·00 per quintal
Wax	..	25·00 per Md. or 62·50 per quintal
Gum	..	10·00 per Md. or 25·00 per quintal
Lac	..	10·00 per Md. or 25·00 per quintal
Sunaribark	..	0·60 per Md. or 1·[illegible] per quintal
Asan—		
Bullock-load		3·00
Asoka	..	2·00 per Md. or [illegible] per quintal
Kar da	..	2·00 per Md. or [illegible] per quintal
Fruits and Seeds—		
Myrobalans	..	2·00 per Md. or [illegible] per quintal
ul	..	0·[illegible] per Md. or [illegible]
Bhalia	..	0·[illegible] per Md. or [illegible]
Kuchila	..	1·[illegible] per Md. or [illegible]
Mahua	..	1·[illegible] per Md. or [illegible] per quintal
Tamarind	..	1·25 per Md. or [illegible] per quintal
Karanja	..	0·20 per Md. or [illegible]
Neem	..	0·40 per Md. or [illegible]
Soapnut	..	0·20 per Md. or [illegible] per quintal
Sunari	..	0·50 per Md. or 1·25 per quintal
Chi ced	..	5·00 per Md. or 12·50 per quintal
Pulang	..	0·20 per Md. or 0·[illegible] per quintal
Teri fruits	..	1·25 per Md. or [illegible] per quintal
Genduligum	..	1·50 per Md. or 3·[illegible] per quintal
Resin	..	10·00 per Md. or 25·00 per quintal
Nageswar	..	4·00 per Md. or 10·00 per quintal
Arrowroot and Bana Haladi	..	5·00 per Md. or 12·[illegible] per quintal
Simul Cotton	..	5·00 per Md. or 12·50 per quintal
Medicinal roots—		
Anantamul	..	1·00 per Md. or [illegible] per quintal
Wild orium	..	1·00 per Md. or [illegible]
Chirtpa	..	1·00 per Md. or [illegible]
Poda	..	1·00 per Md. [illegible]
Dhunku	..	0·25 per Md. [illegible]
Chair wood	..	1·00 per Md. [illegible]
Gaj pipal	..	0·[illegible] per Md. [illegible]
Ram dentin	..	0·20 per Md. [illegible]
Road metal—		
Laterite stone	..	2·55 per 100 C[illegible]
Boulders	..	2·25 per 100 Cft. [illegible] per Cum.
Ballast	..	2·25 per 100 Cft. [illegible]
Chips	..	2·25 per 100 Cft. [illegible]
Morum	..	2·00 per 100 Cft. [illegible]
Lime shooting	..	3·00 [illegible] 100 Cft. [illegible]

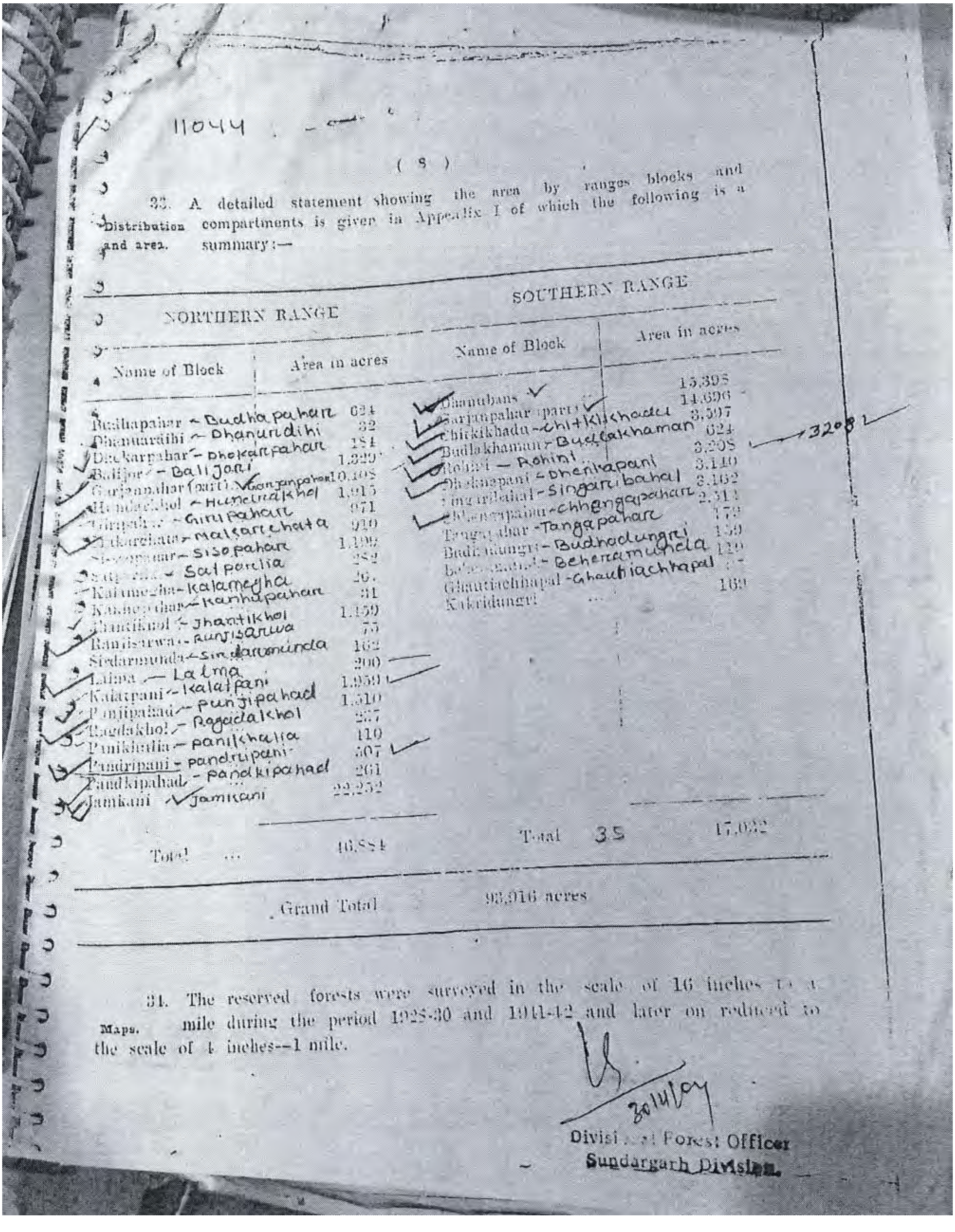

11044

(8)

Distribution and area. 33. A detailed statement showing the area by ranges blocks and compartments is given in Appendix I of which the following is a summary:—

NORTHERN RANGE		SOUTHERN RANGE	
Name of Block	Area in acres	Name of Block	Area in acres
Budhapahar - Budhapahar	624	Dhanubans ✓	15,395
Dhanuardihi - Dhanurdihi	32	Garjanpahar (part) ✓	14,696
Dhokarpahar - Dhokarpahar	184	Chitkikhadu - Chitkikhadu	3,597
Balijori - Balijori	1,329	Budlakhaman - Budlakhaman	624
Garjanpahar (part) ✓ Garjanpahar	10,108	Rohini - Rohini	3,208
Hundarkhol - Hundrakhol	1,915	Dhekmapani - Dhenkapani	3,140
Giripahar - Giripahar	971	Singaribahal - Singaribahal	3,162
Malsarchata - Malsarchata	910	Chhengapahar - Chhengapahar	2,314
Sisopahar - Sisopahar	1,199	Tangapahar - Tangapahar	179
Satparolia - Satparolia	282	Budhadungri - Budhadungri	150
Kalamegha - Kalamegha	26.	Beheramunda - Beheramunda	129
Kanhapahar - Kanhapahar	31	Ghantiachhapal - Ghantiachhapal	[illegible]
Jhantikhol - Jhantikhol	1,159	Kakridungri ...	169
Ranjisarwa - Ranjisarwa	75		
Sindarmunda - Sindarmunda	162		
Lalma - Lalma	200		
Kalatpani - Kalatpani	1,959		
Punjipahad - Punjipahad	1,510		
Ragadakhol - Ragadakhol	237		
Panikhalia - Panikhalia	110		
Pandripani - Pandripani	507		
Pandkipahad - Pandkipahad ...	261		
Jamkani ✓ Jamkani	22,252		
Total ...	46,884	Total 35	47,032
Grand Total		93,916 acres	

→ 32082

Maps. 34. The reserved forests were surveyed in the scale of 16 inches to a mile during the period 1925-30 and 1941-42 and later on reduced to the scale of 4 inches—1 mile.

30/4/09

Divisional Forest Officer
Sundargarh Division.

Annexure-II

FOREST REVENUE JOINT VERIFICATION COMMITTEE REPORT

Forest Division: Sundargarh **Forest Range:** Gopalpur

Minutes of Joint Verification:

List of participation of the Forest-Revenue joint verification committee is given at Table 1.

VerificatJointion of the boundary of **Sirdarmunda RF** Forest Block was carried out during 09-03-2020 to 09-03-2020. Existing pillar position recorded through GPS were plotted and compared against geo-referenced cadastral maps of adjoining villages. The verified forest boundary map is enclosed at Plate-1. Findings of the verification w.r.t. revenue cadastral is given below:

- Name of notified forest block: Sirdarmunda RF
- Notification no. & date: 11044/ C.F. Dt. 09-06-1967
- Area as per notification: 162 Ac.
- Existing no. of boundary demarcations in conformity with adjoining village boundary: 14 nos. (Annexure -1)
- New boundary demarcations in conformity with adjoining village boundary: 32 nos. (Annexure -2)
- GPS area of verified boundary: 65.010 ha
- GPS perimeter of verified boundary: 4.976 km

Observations:

Notification is available. Available Traverse map is enclosed at Appendix-1 (area as per Division record=65.56 ha). The verified boundary shape & area matches with the Traverse map (diff is -0.55 ha, i.e. -0.84 % from NFA). Forest boundary demarcation Pillars in Conformity with Cadastral Map, existing pillars & HRSI. Change of area is due to old method of Survey and Area computation.

TABLE - 1

Forest and Revenue department officials(RO/FR/FG/RI/Amin) and TP involved in Joint verification of Forest Boundary

Name	Designation	Signature
Paramananda Badnayak F.R.O	Gopalpur F.R.O	Forest Range Officer Gopalpur Range
GOURA CHANDRA NAIK	Revenue Inspector, Duduka	Revenue Inspector Duduka
Smt Sandhya Naik	Forester Duduka	
Panchanan Dandsena	CDLTP	Panchanan Dandsena

Counter Signed by :

Divisional Forest Officer
Sundargarh Forest Division

Divisional Forest Officer

Tahsildar

TAHASILDAR
HEMGIR

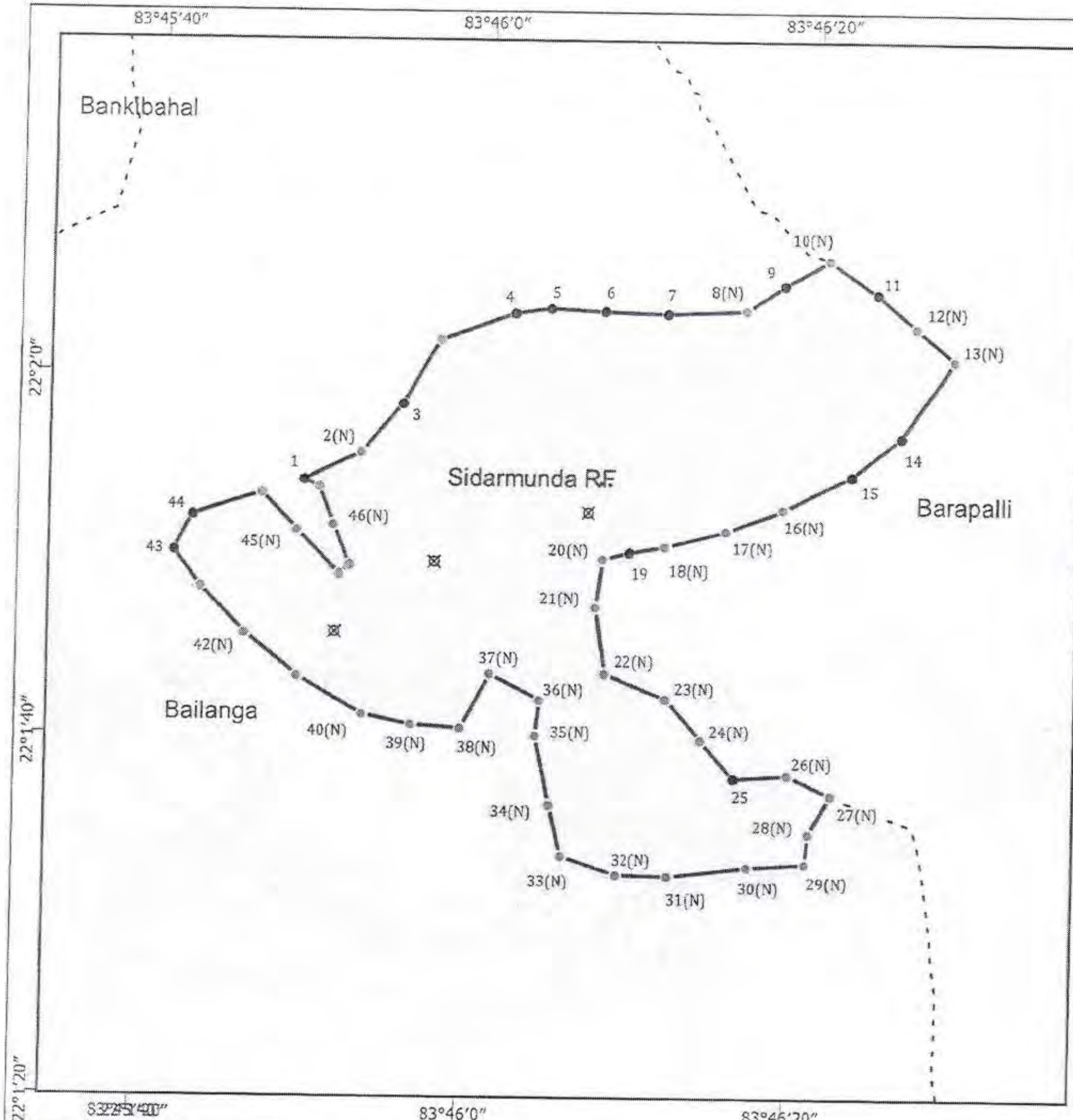
83°45'40"
83°46'0"
83°46'20"
22°2'0"
22°1'40"
22°1'20"
Bankibahal
Barapalli
Bailanga
Sidarmunda R.F.
1
2(N)
3
4
5
6
7
8(N)
9
10(N)
11
12(N)
13(N)
14
15
16(N)
17(N)
18(N)
19
20(N)
21(N)
22(N)
23(N)
24(N)
25
26(N)
27(N)
28(N)
29(N)
30(N)
31(N)
32(N)
33(N)
34(N)
35(N)
36(N)
37(N)
38(N)
39(N)
40(N)
42(N)
43
44
45(N)
46(N)

Annexure-II

Geo-referencing of Notified Forests in Sundargarh Forest Division

Reference Forest Block Boundary Map
w.r.t Adjacent Revenue Village (Cadastral) Boundary
(based on Forest Revenue Jt. Verification)
Sidarmunda R.F., Gopalpur Range

0.1 0 0.1 0.2 0.3 0.4 km

Scale: 1:10,000

Legend

- ● Existing Pillar (14 nos)
- ● New Pillar (32 nos)
- ● Virtual Pillar (11 nos)
- ☒ Rejected Pillar (3 nos)
- ▭ RF Boundary
- ┆ Village Boundary

Index Map

Sundargarh Forest Division
SUNDARGARH
BARGAON
LEPHRIPADA
UJALPUR
GOPALPUR
R.F.
HEMGIRI
64-N/14
F44L/14
73-B/2
F45G/2
64-N/15
F44L/15
73-B/3
F45G/3
73-B/7
F45G/7
73-B/11
F45G/11
64-N/12
F44L/12
64-N/16
F44L/16
73-B/4
F45G/4
73-B/8
F45G/8
73-B/12
F45G/12
64-O/9
F44R/9
64-O/13
F44R/13
73-C/1
F45M/1
73-C/5
F45M/5
73-C/9
F45M/9

Notified Area = 65.56 ha.
GPS area* as per joint verification = 65.01 ha.
(Projected area in UTM Prj, Zone 44N & WGS 84 Datum)*

Ranchanan Daroğena

Surveyor (CDLTP)	Forester	Revenue Inspector	Range officer

Revenue Inspector

Forest Range Officer
Gopalpur Range

Date: 09-Mar-2020
Prepared by: SPARC Pvt. Ltd. (CDLTP) Rourkela Circle

Annexure-III

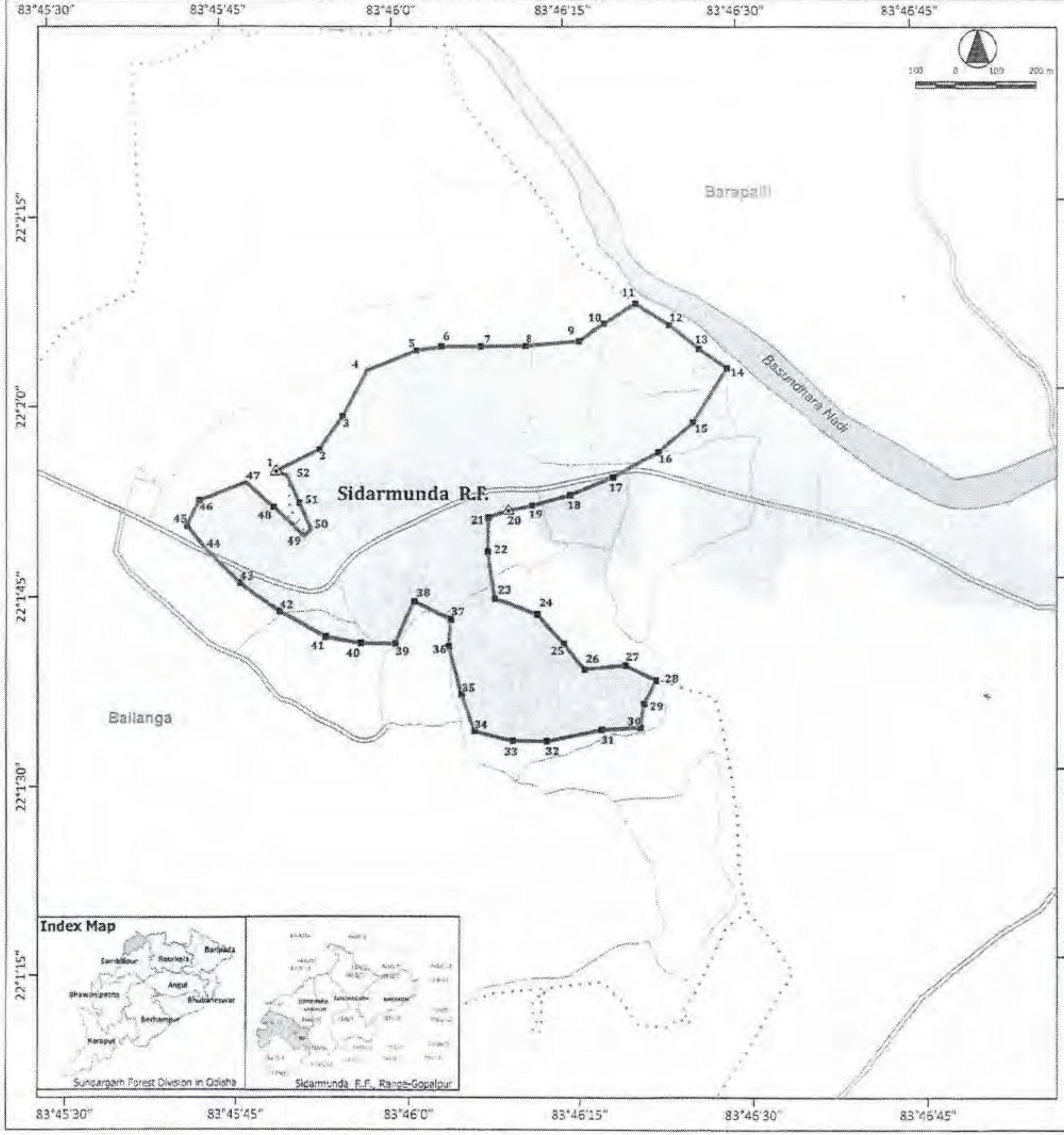
83°45'30"
83°45'45"
83°46'0"
83°46'15"
83°46'30"
83°46'45"
22°2'15"
22°2'0"
22°1'45"
22°1'30"
22°1'15"
100
0
100
200 m
Barapalli
Basundhara Nadi
Sidarmunda R.F.
Ballanga
1
2
3
4
5
6
7
8
9
10
11
12
13
14
15
16
17
18
19
20
21
22
23
24
25
26
27
28
29
30
31
32
33
34
35
36
37
38
39
40
41
42
43
44
45
46
47
48
49
50
51
52
Index Map
Sambalpur
Rourkela
Baripada
Angul
Bhawanipatna
Bhubaneswar
Berhampur
Koraput
Sundargarh Forest Division in Odisha
Sidarmunda R.F., Range-Gopalpur

SIDARMUNDA R.F.

Forest Division : SUNDARGARH , Forest Range : GOPALPUR

Geo-referenced Forest Block Map based on DGPS Survey

Legend :-

Forest Boundary Pillar / Virtual Pillar ■/
FPCP on Forest Boundary △
Forest Block Boundary
Revenue Village Boundary
Settlement
Range Boundary
Railway
Major Road NH / SH /
Other Road
River / Stream / WB / /

Statement of Geo-coordinates of Pillar Position (UTM Zone:44 N, WGS 84 Datum)

Sundargarh Forest Division,Gopalpur Range

Pillar No.	Latitude	Longitude	Pillar No.	Latitude	Longitude
1	83° 45' 49.422708"	22° 1' 54.866840"	27	83° 46' 15.600428"	22° 1' 38.850548"
2	83° 45' 53.175312"	22° 1' 56,129196"	28	83° 46' 22.194408"	22° 1' 37.578752"
3	83° 45' 55.228896"	22° 1' 58.717488"	29	83° 46' 21.132712"	22° 1' 35.710104"
4	83° 45' 57.399359"	22° 2' 2.827191"	30	83° 46' 20.837460"	22° 1' 33.822044"
5	83° 46' 1.731972"	22° 2' 3.987448"	31	83° 46' 17.410764"	22° 1' 33.701196"
6	83° 46' 3.870840"	22° 2' 4.165337"	32	83° 46' 12.501200"	22° 1' 32.889192"
7	83° 46' 7.279176"	22° 2' 4.109784"	33	83° 46' 9.319960"	22° 1' 32.365084"
8	83° 46' 11.237448"	22° 2' 4.080960"	34	83° 46' 6.162133"	22° 1' 33.813588"
9	83° 46' 16.013748"	22° 2' 4.397028"	35	83° 46' 5.092536"	22° 1' 36.790644"
10	83° 46' 18.197220"	22° 2' 5.791272"	36	83° 46' 4.390360"	22° 1' 40.500412"
11	83° 46' 20.970120"	22° 2' 7.393460"	37	83° 46' 4.293048"	22° 1' 42.567456"
12	83° 46' 23.853856"	22° 2' 5.602082"	38	83° 46' 1.167132"	22° 1' 44.018940"
13	83° 46' 26.352308"	22° 2' 3.618960"	39	83° 45' 59.483520"	22° 1' 40.903752"
14	83° 46' 28.774020"	22° 2' 2.013588"	40	83° 45' 56.491056"	22° 1' 40.578596"
15	83° 46' 25.736428"	22° 1' 57.710640"	41	83° 45' 53.449992"	22° 1' 41.527128"
16	83° 46' 22.744848"	22° 1' 55.390548"	42	83° 45' 49.386032"	22° 1' 43.464072"
17	83° 46' 18.747012"	22° 1' 58.410320"	43	83° 45' 46.122876"	22° 1' 45.753816"
18	83° 46' 14.962082"	22° 1' 52.056228"	44	83° 45' 41.255854"	22° 1' 48.321619"
19	83° 46' 11.627508"	22° 1' 51.261240"	45	83° 45' 41.353468"	22° 1' 50.230740"
20	83° 46' 9.478776"	22° 1' 50.866644"	46	83° 45' 42.051000"	22° 1' 52.230936"
21	83° 46' 7.779032"	22° 1' 50.338236"	47	83° 45' 46.846818"	22° 1' 53.590784"
22	83° 46' 7.627944"	22° 1' 47.776263"	48	83° 45' 49.143852"	22° 1' 51.552192"
23	83° 46' 8.135848"	22° 1' 44.132232"	49	83° 45' 52.733781"	22° 1' 49.215877"
24	83° 46' 11.930880"	22° 1' 42.819564"	50	83° 45' 52.347971"	22° 1' 48.711611"
25	83° 46' 14.252556"	22° 1' 40.627804"	51	83° 45' 51.348095"	22° 1' 51.888104"
26	83° 46' 14.001292"	22° 1' 38.550772"	52	83° 45' 50.355714"	22° 1' 54.040780"

Differential GPS Surveyed area= 64.888 Ha.

Note:-

1. The pillar locations area as per joint field verification and certification by the Forest - Revenue Joint Verification Committe (FRJVC) on 03-Sep-2020.

2. Above DGPS Coordinates are with respect to Forest Primary Control Point (FPCP) located at Central Nursery Ujalpur Range (FPCP Code: SNG06-005)

FSO's certificate on Final Geo-referenced Notified Forest Block Map

"DGPS surveyed area of Sidarmunda R.F. situated in the Tahasil of Hemgiri, District: Sundargarh, Odisha. Forest Division:- Sundargarh, Forest Range: Gopalpur is 64.888 Ha. as per geo-coordinates of the boundary pillars computed with respect to the State Ground Control Point Network, extended from National geo-referencing framework in UTM zone 44N Projection and WGS 84 Datum. The forest boundary remains intact since 25th October 1980, which has been jointly verified and certified by the Forest Revenue Joint Verification Committee on 03-Sep-2020. The surveyed map has been finalized after due hearing and disposal of public claims and objections as per provisions of Standard Operating Procedure notified by the Government of Odisha in this regard"

16.03.22

Divisional Forest Officer
DIVISIONAL FOREST OFFICER
SUNDARGARH FOREST DIVISION

F.S.O
(Tahasildar)
Tahasildar
HEMGIR

Annexure-IV

STATEMENT OF GEO-COORDINATES OF PILLAR POSITIONS

Forest Division: **Sundargarh** Forest Range : **Gopalpur** Forest Block Name: **Sirdarmunda RF**

Ground Control Point (GCP) References. (All coordinates in WGS84 datum & UTM Zone 44N projection)

GCP Type	GCP Location	Latitude(DMS)	Longitude(DMS)	Latitude(DD)	Longitude(DD)
FPCP	Gopalpur Range Office	22°01'34.245732"	83°49'13.721844"	22.02617937	83.82047829
FSCP1	Sirdarmunda RF , Pillar No- 1	22°01'54.396840"	83°45'49.422708"	22.03177690	83.76372853
FSCP2	Sirdarmunda RF , Pillar No- 20	22°01'50.866644"	83°46'9.478776"	22.03079629	83.76929966

Geo-coordinates of Boundary Pillar Position (Total: 52 nos.)

Pillar No	Latitude(DMS)	Longitude(DMS)	Latitude(DD)	Longitude(DD)
1	22°01'54.396840"	83°45'49.422708"	22.03177690	83.76372853
2	22°01'56.129196"	83°45'53.175312"	22.03225811	83.76477092
3	22°01'58.717488"	83°45'55.228896"	22.03297708	83.76534136
4	22°02'2.327208"	83°45'57.399948"	22.03397978	83.76594443
5	22°02'3.887448"	83°46'1.731972"	22.03441318	83.76714777
6	22°02'4.165332"	83°46'3.870840"	22.03449037	83.76774190
7	22°02'4.109784"	83°46'7.279176"	22.03447494	83.76868866
8	22°02'4.086960"	83°46'11.237448"	22.03446860	83.76978818
9	22°02'4.397028"	83°46'16.013748"	22.03455473	83.77111493
10	22°02'5.791272"	83°46'18.197220"	22.03494202	83.77172145
11	22°02'7.358460"	83°46'20.970120"	22.03537735	83.77249170
12	22°02'5.602092"	83°46'23.852856"	22.03488947	83.77329246
13	22°02'3.618960"	83°46'26.362308"	22.03433860	83.77398953
14	22°02'2.010588"	83°46'28.774020"	22.03389183	83.77465945
15	22°01'57.710640"	83°46'25.738428"	22.03269740	83.77381623
16	22°01'55.390548"	83°46'22.744848"	22.03205293	83.77298468
17	22°01'53.413320"	83°46'18.747012"	22.03150370	83.77187417
18	22°01'52.056228"	83°46'14.981592"	22.03112673	83.77082822
19	22°01'51.261240"	83°46'11.627508"	22.03090590	83.76989653
20	22°01'50.866644"	83°46'9.478776"	22.03079629	83.76929966
21	22°01'50.338236"	83°46'7.729032"	22.03064951	83.76881362
22	22°01'47.776260"	83°46'7.627944"	22.02993785	83.76878554
23	22°01'44.132232"	83°46'8.155848"	22.02892562	83.76893218
24	22°01'42.819564"	83°46'11.930880"	22.02856099	83.76998080
25	22°01'40.617804"	83°46'14.252556"	22.02794939	83.77062571
26	22°01'38.552772"	83°46'16.001292"	22.02737577	83.77111147
27	22°01'38.830548"	83°46'19.600428"	22.02745293	83.77211123
28	22°01'37.573752"	83°46'22.194408"	22.02710382	83.77283178
29	22°01'35.710104"	83°46'21.152712"	22.02658614	83.77254242
30	22°01'33.822048"	83°46'20.837460"	22.02606168	83.77245485
31	22°01'33.701196"	83°46'17.410764"	22.02602811	83.77150299
32	22°01'32.886192"	83°46'12.601200"	22.02580172	83.77016700
33	22°01'32.985084"	83°46'9.519960"	22.02582919	83.76931110

Pillar No	Latitude(DMS)	Longitude(DMS)	Latitude(DD)	Longitude(DD)
34	22°01'33.813588"	83°46'6.162132"	22.02605933	83.76837837
35	22°01'36.790644"	83°46'5.092536"	22.02688629	83.76808126
36	22°01'40.595412"	83°46'4.080360"	22.02794317	83.76780010
37	22°01'42.567456"	83°46'4.293048"	22.02849096	83.76785918
38	22°01'44.018940"	83°46'1.167132"	22.02889415	83.76699087
39	22°01'40.903752"	83°45'59.483520"	22.02802882	83.76652320
40	22°01'40.978596"	83°45'56.491056"	22.02804961	83.76569196
41	22°01'41.527128"	83°45'53.449992"	22.02820198	83.76484722
42	22°01'43.464072"	83°45'49.486032"	22.02874002	83.76374612
43	22°01'45.753816"	83°45'46.122876"	22.02937606	83.76281191
44	22°01'48.321804"	83°45'43.255836"	22.03008939	83.76201551
45	22°01'50.230740"	83°45'41.553468"	22.03061965	83.76154263
46	22°01'52.230936"	83°45'42.651000"	22.03117526	83.76184750
47	22°01'53.590260"	83°45'46.846332"	22.03155285	83.76301287
48	22°01'51.552192"	83°45'49.143852"	22.03098672	83.76365107
49	22°01'49.215864"	83°45'51.733764"	22.03033774	83.76437049
50	22°01'49.711620"	83°45'52.347960"	22.03047545	83.76454110
51	22°01'51.865104"	83°45'51.348996"	22.03107364	83.76426361
52	22°01'54.040296"	83°45'50.355720"	22.03167786	83.76398770

***** END of Statement*****

Printed and Published by the Director, Directorate of Printing, Stationery and Publication, Odisha, Cuttack-10
Ex. Gaz. 20—173+250